

**LINE 1 SOUTHBOUND**

Regular route to N. High St. & Broad St.

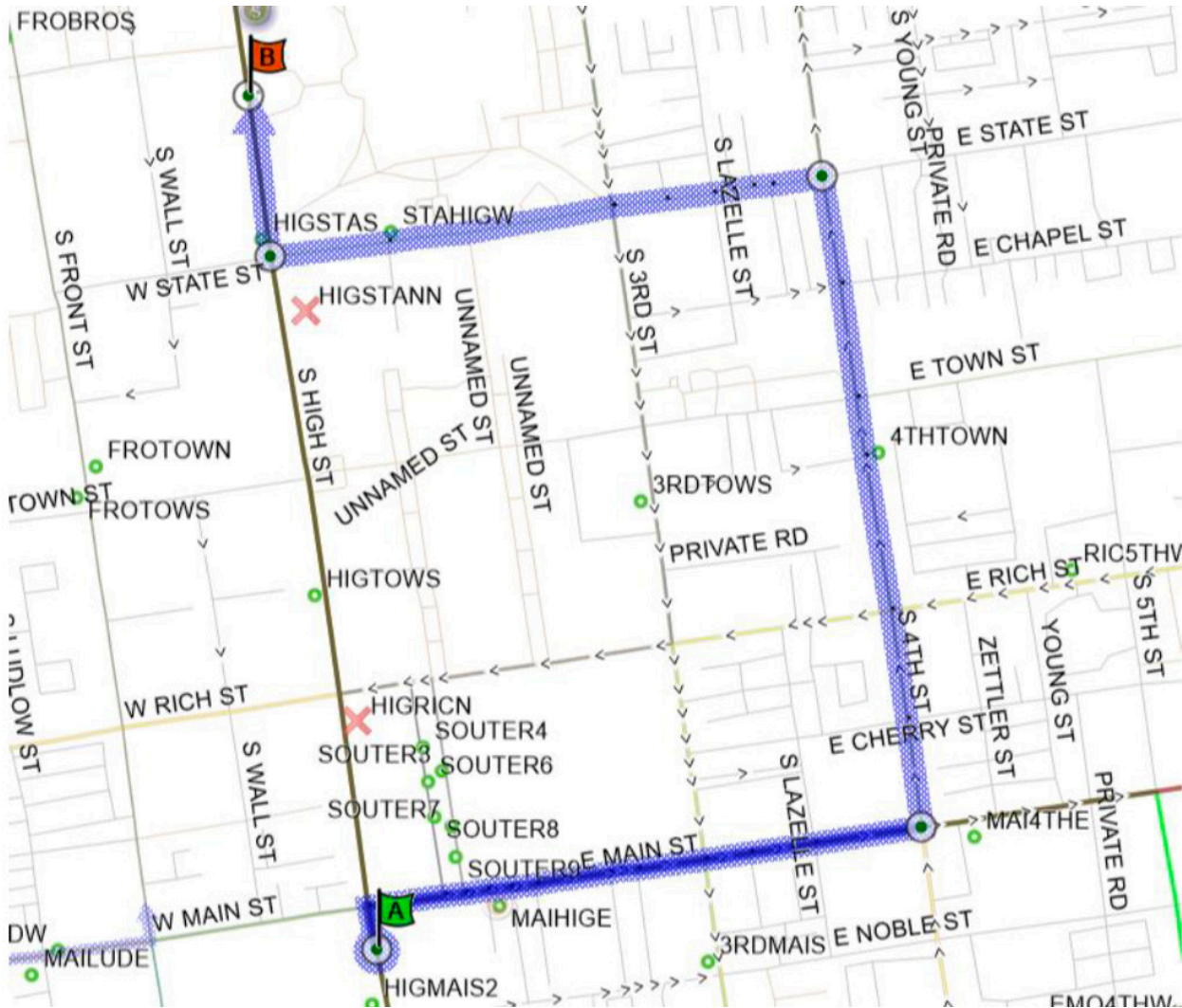
L-E. Broad St.

R-S. 3rd St.

R-E. Mound St.

L-S. High St.

OVER ROUTE



**LINE 2 NORTHBOUND**

Regular route to High St. & Main St.

R-E. Main St.

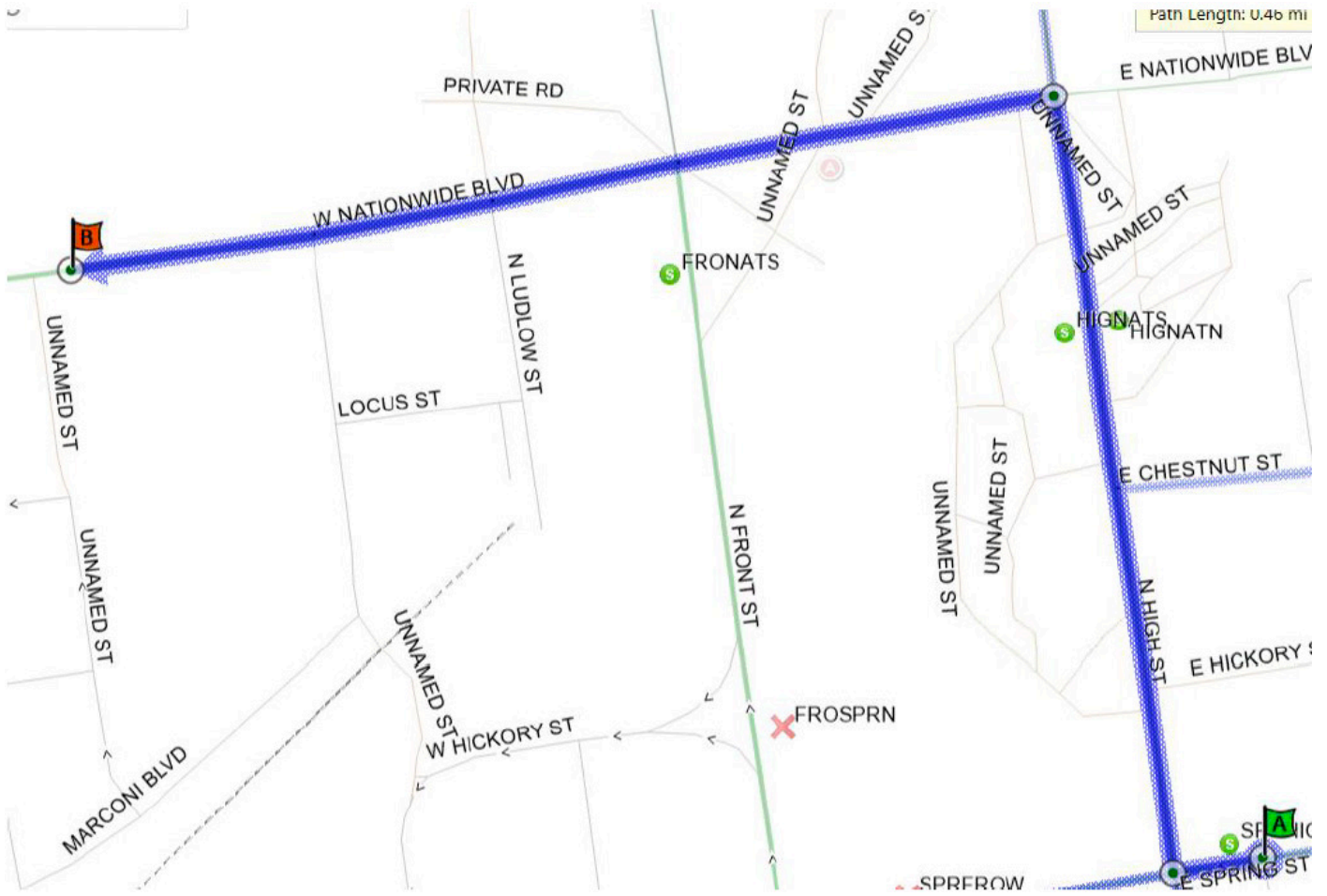
L-S. 4th St.

L-E. State St.

R-S. High St.

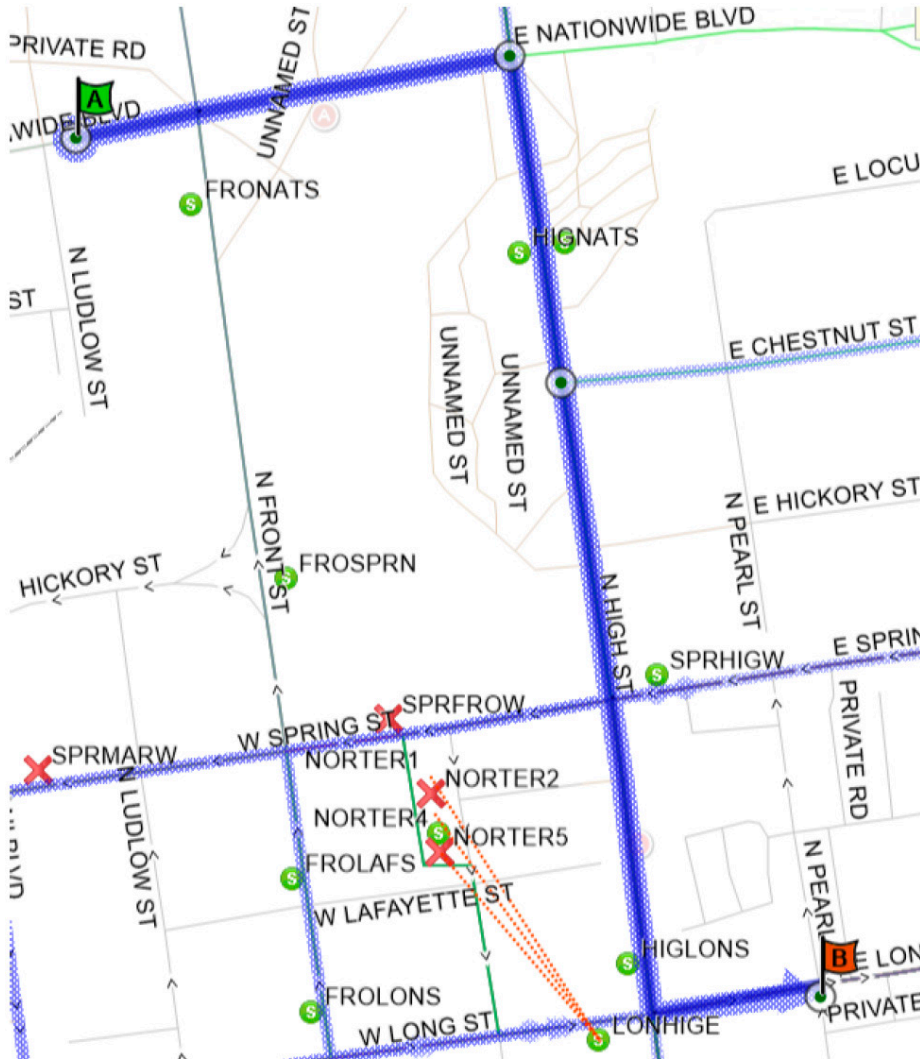
OVER ROUTE





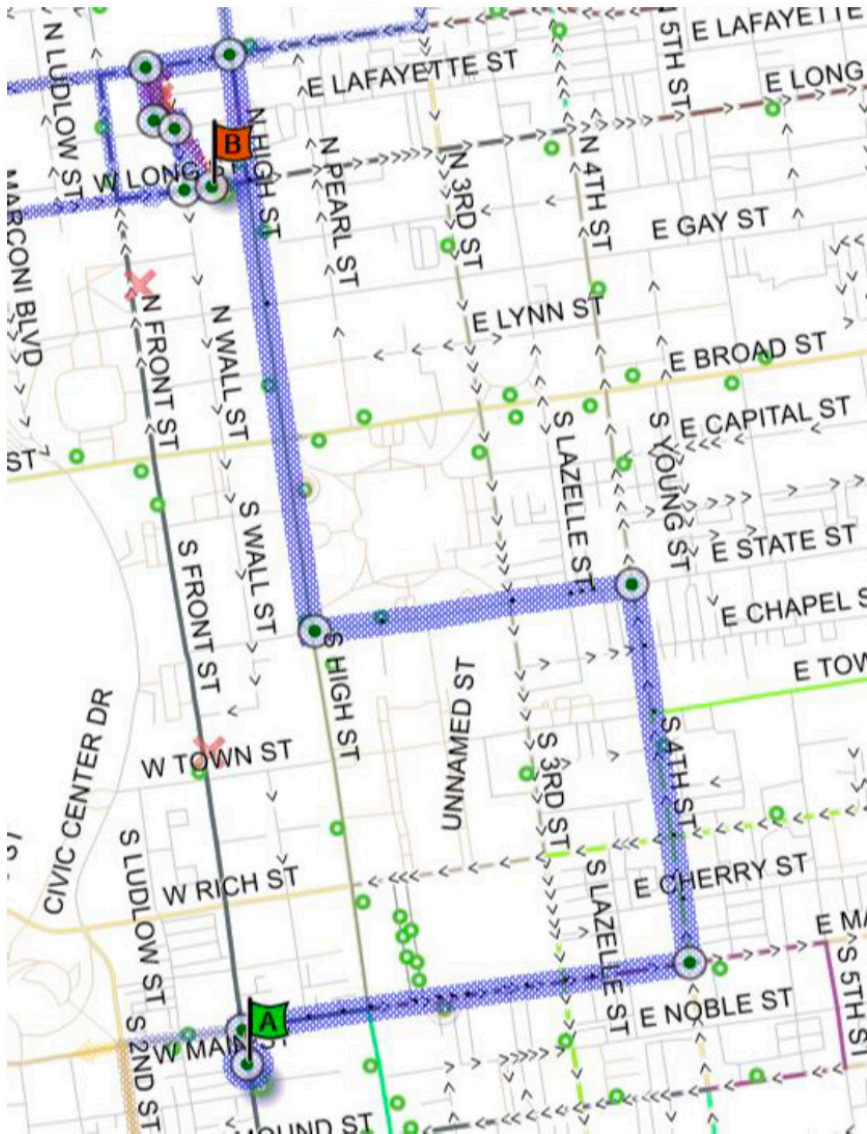
**LINE 3 NORTHBOUND**

Regular route to E. Spring St. & High St.  
 Take lineup at Spring St. & High St. nearside  
 R-N. High St.  
 L-W. Nationwide Blvd.  
**OVER ROUTE**



**LINE 3 SOUTHBOUND**

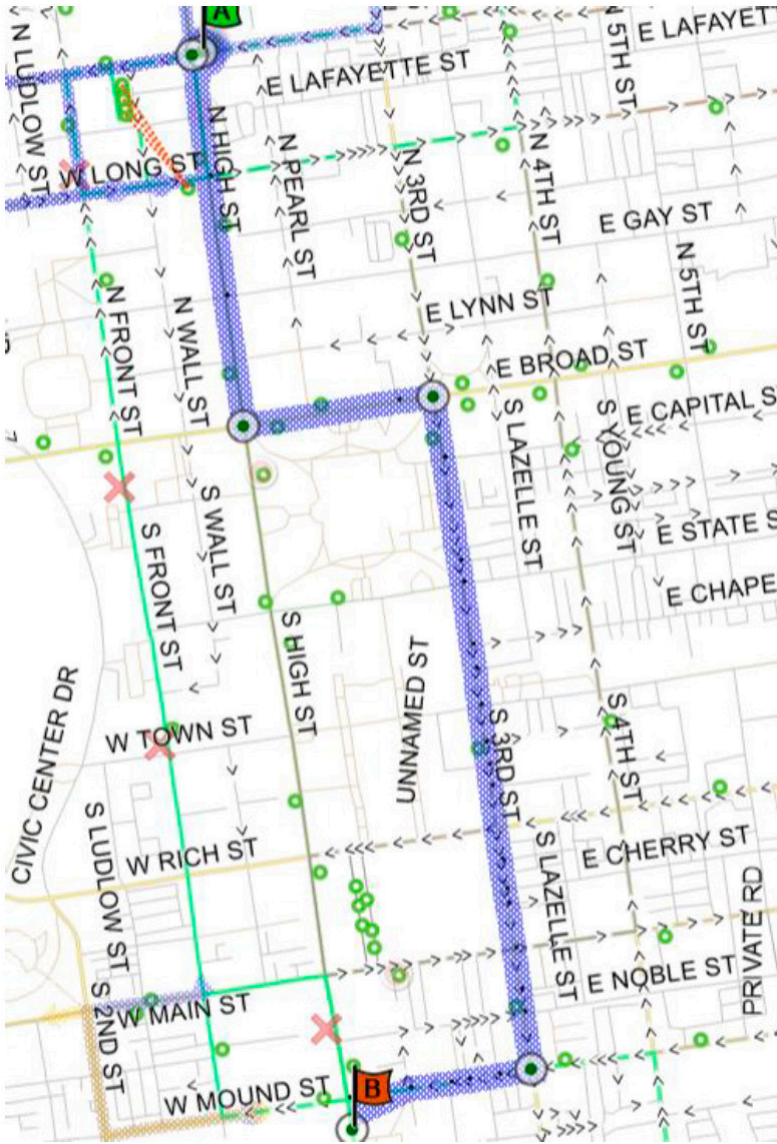
Regular route to Nationwide Blvd. & Front St.  
 Continue E. on Nationwide Blvd.  
 R-N. High St.  
 R-W. Spring St.  
 L-N. Wall St.  
 L-W. Long St.  
 OVER ROUTE



**LINE 4 NORTHBOUND**

Regular route to S. Front St. & Main St.

- R-W. Main St.
  - L-S. 4th St.
  - L-E. State St.
  - R-S. High St.
  - L-W. Spring St.
  - L-COTA Terminal
- OVER ROUTE



**LINE 4 SOUTHBOUND**

Regular route to E. Spring St. & High St.

L-N. High St.

L-E. State St.

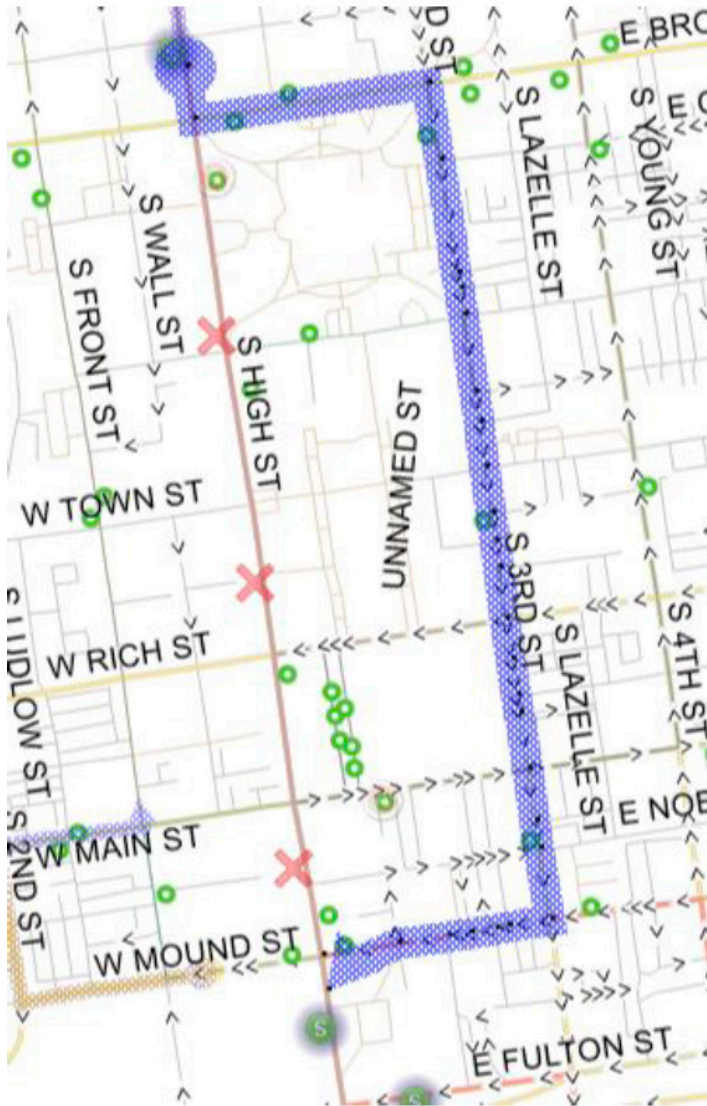
R-S. 3rd St.

R-E. Mound St.

L-S. High St.

OVER ROUTE





**LINE 5 SOUTHBOUND**

Regular route to N. High St. & Broad St.

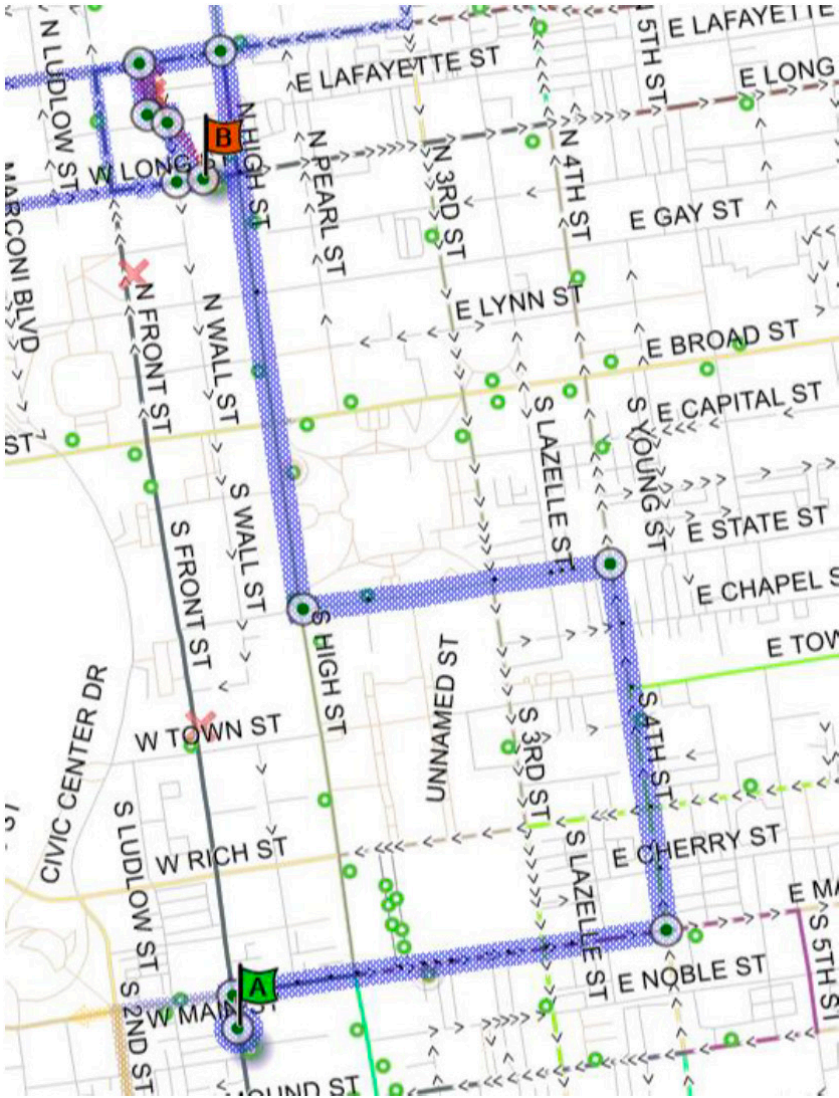
L-E. Broad St.

R-S. 3rd St.

R-E. Mound St.

L-S. High St.

OVER ROUTE



**LINE 7 NORTHBOUND**

Regular route to S. Front St. & Main St.

R-W. Main St.

L-S. 4th St.

L-E. State St.

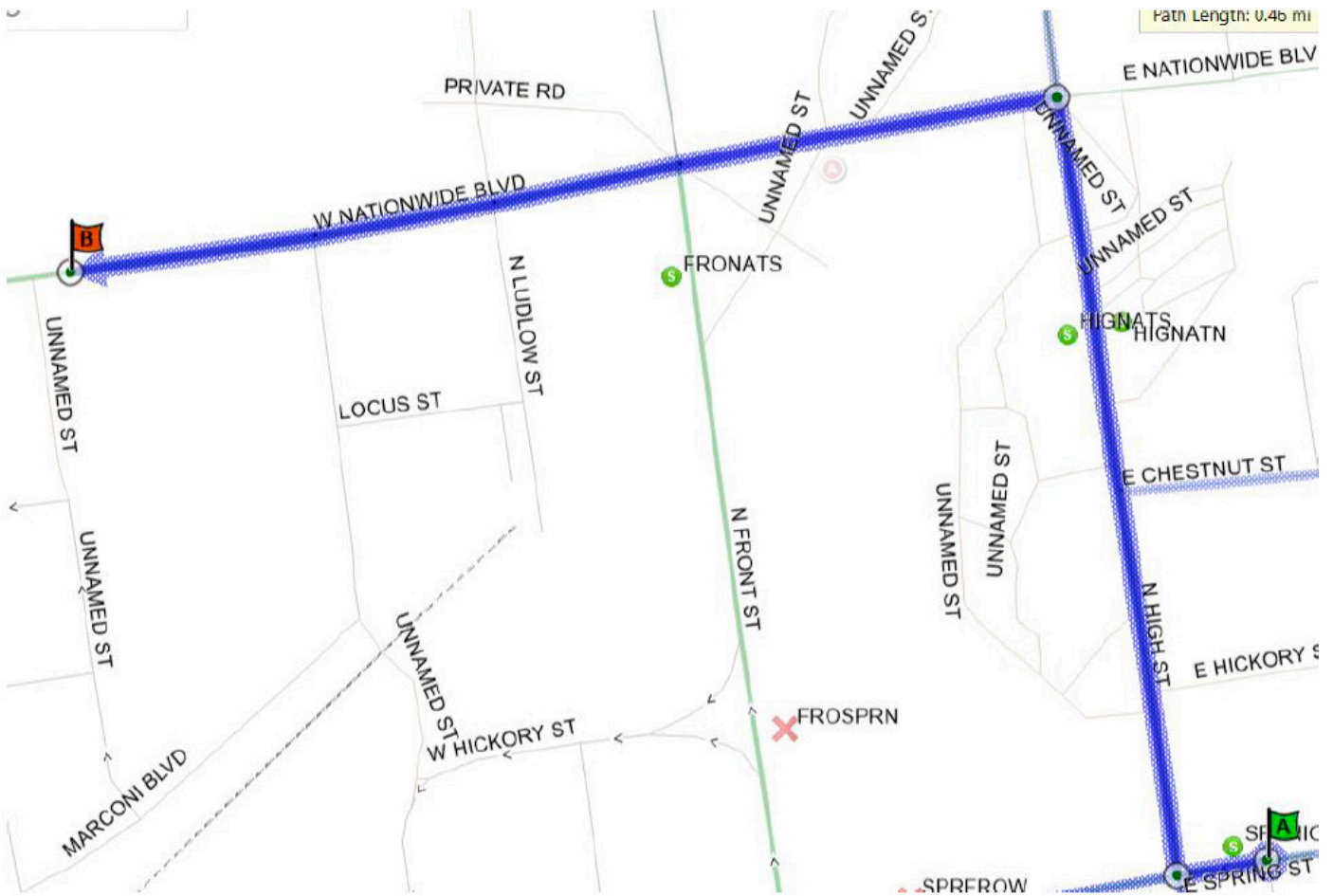
R-S. High St.

L-W. Spring St.

L-COTA Terminal

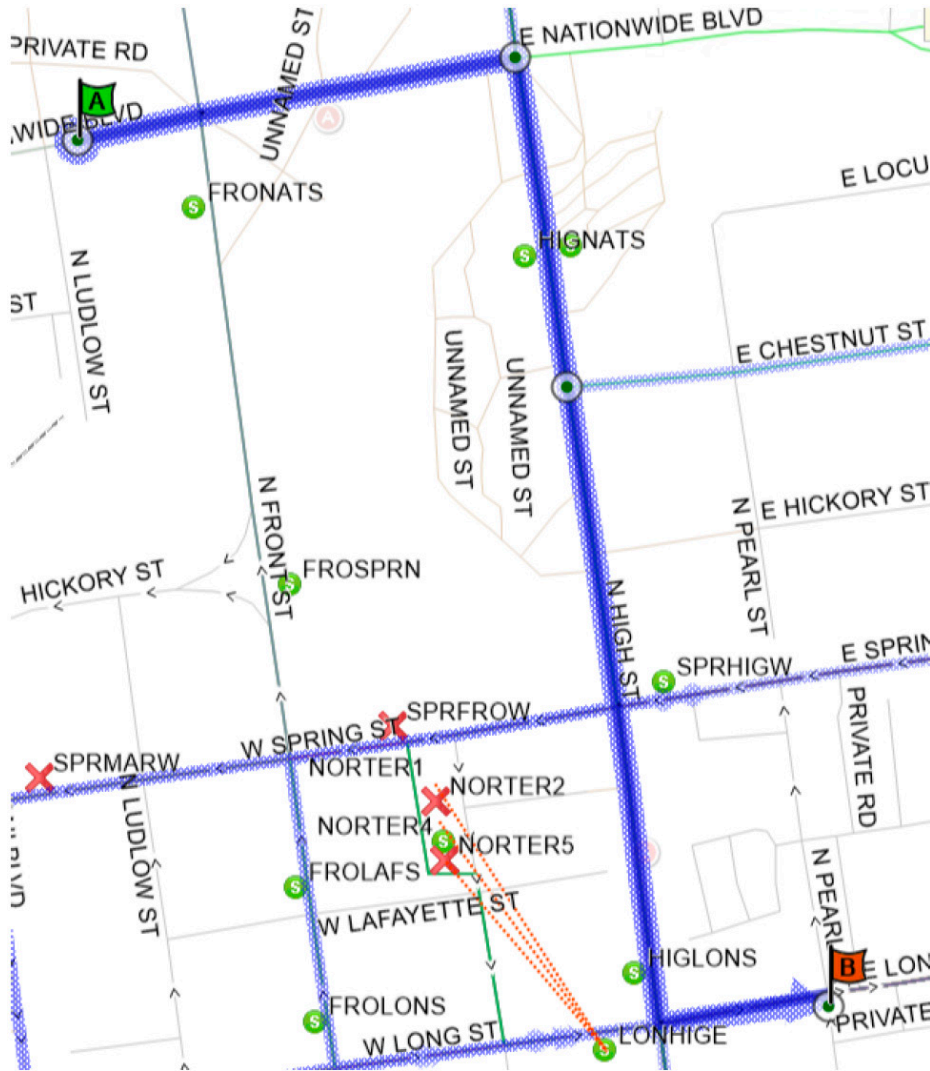
OVER ROUTE





**LINE 8 NORTHBOUND**

Regular route to E. Spring St. & High St.  
 Take lineup at Spring St. & High St. nearside  
 R-N. High St.  
 L-W. Nationwide Blvd.  
**OVER ROUTE**



**LINE 8 SOUTHBOUND**

Regular route to Nationwide Blvd. & Front St.  
 Continue E. on Nationwide Blvd.  
 R-N. High St.  
 R-W. Spring St.  
 L-N. Wall St.  
 L-W. Long St.  
**OVER ROUTE**



**LINE 9 NORTHBOUND**

Regular route to W. Main St. & Front St.

Continue E. on Main St.

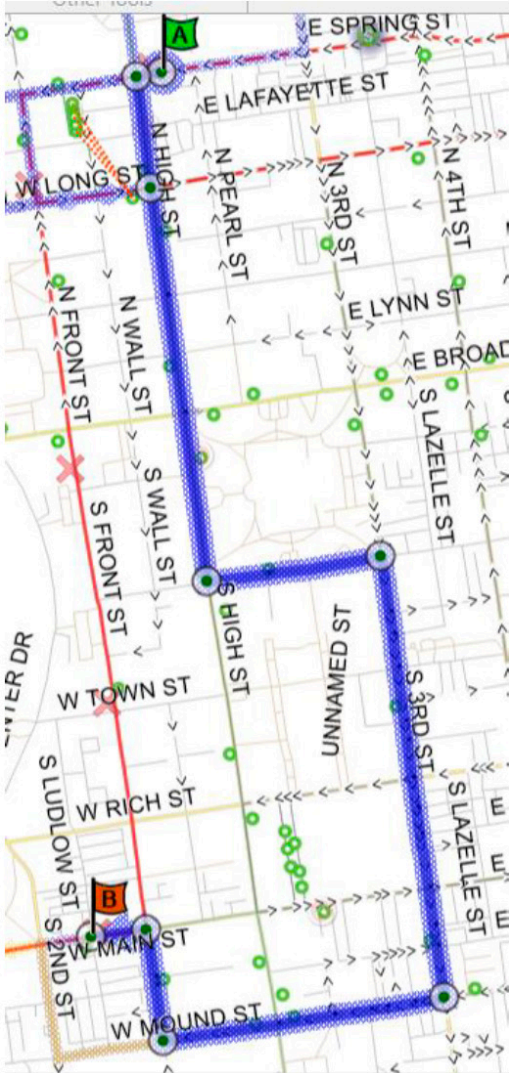
L-S. 4th St.

L-E. State St.

R-S. High St.

R-W. Long St.

OVER ROUTE



**LINE 9 SOUTHBOUND**

Regular route to Spring St. & High St.

L-N. High St.

L-E. State St.

R-N. 3rd St.

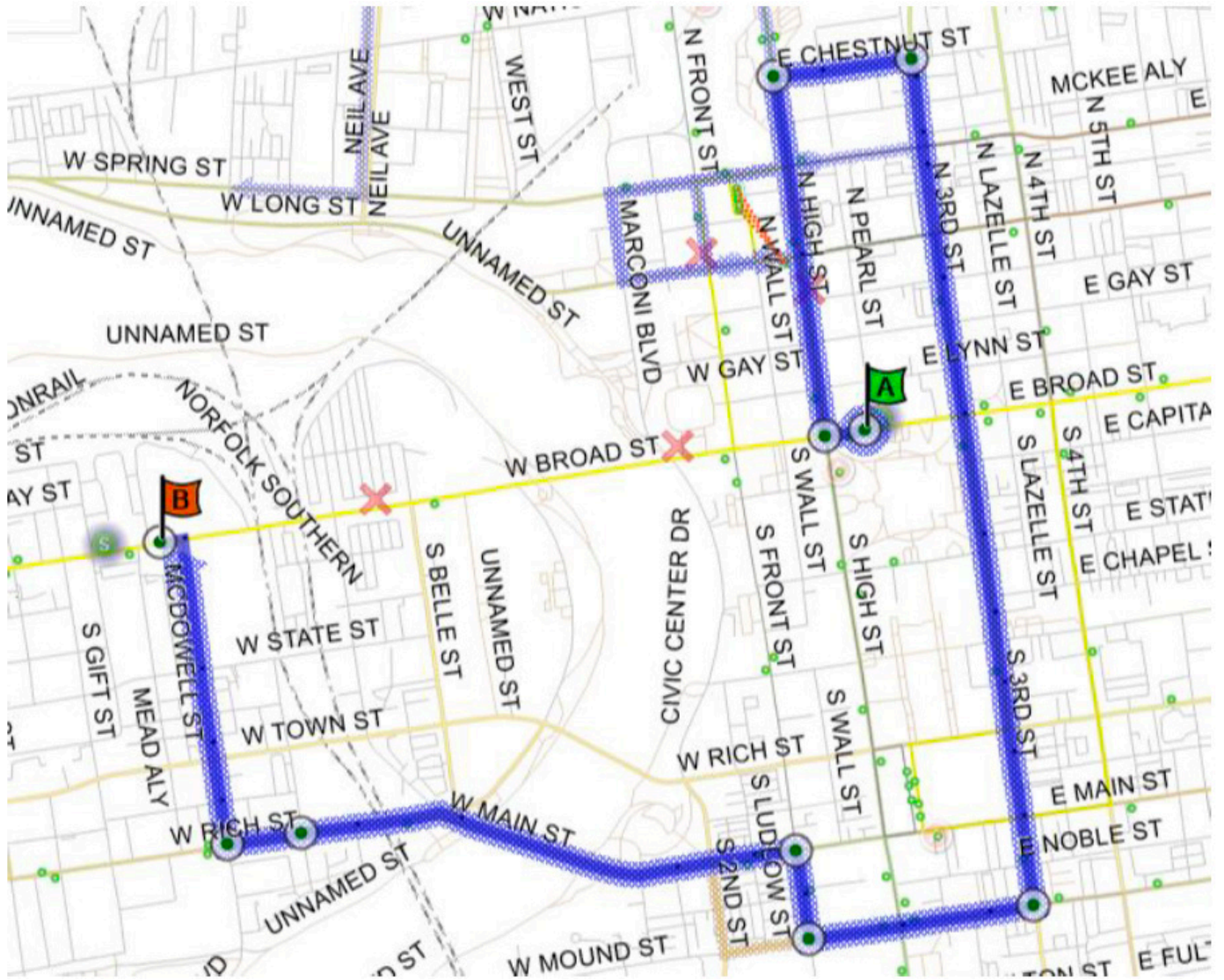
R-E. Mound St.

R-S. Front St.

L-W. Main St.

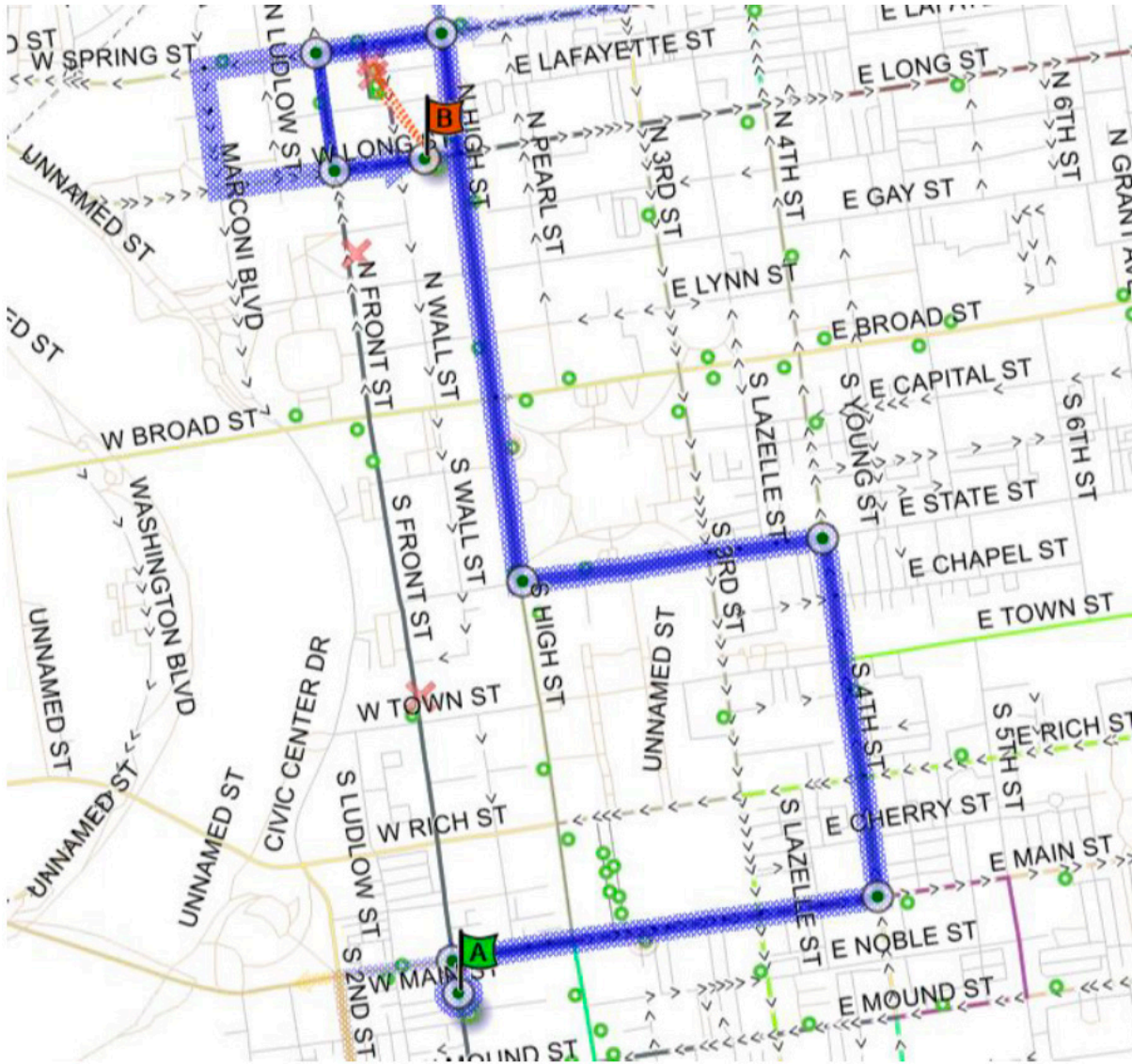
OVER ROUTE





**LINE 10 WESTBOUND**

- Regular route to E. Broad St. & High St.
- R-N. High St.
- R-E. Chestnut St.
- R-N. 3rd St.
- R-E. Mound St.
- R-S. Front St.
- L-W. Main St. into W. Rich St.
- R-McDowell St.
- L-W. Broad St.
- OVER ROUTE



**LINE 11 NORTHBOUND**

Regular route to S. Front St. & Main St.

R-W. Main St.

L-S. 4th St.

L-E. State St.

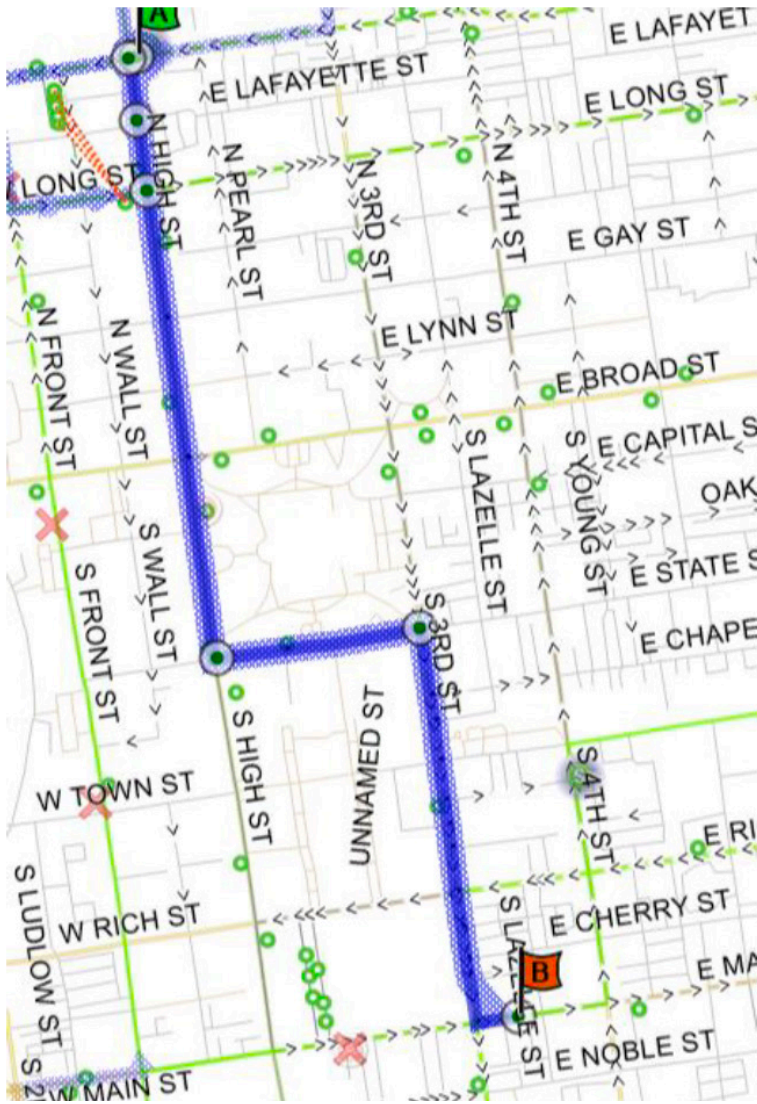
R-S. High St.

L-W. Spring St.

L-Front St.

L-W. Long St.

OVER ROUTE



**LINE 11 SOUTHBOUND**

Regular route to W. Spring St. & High St.

L-N. High St.

L-E. State St.

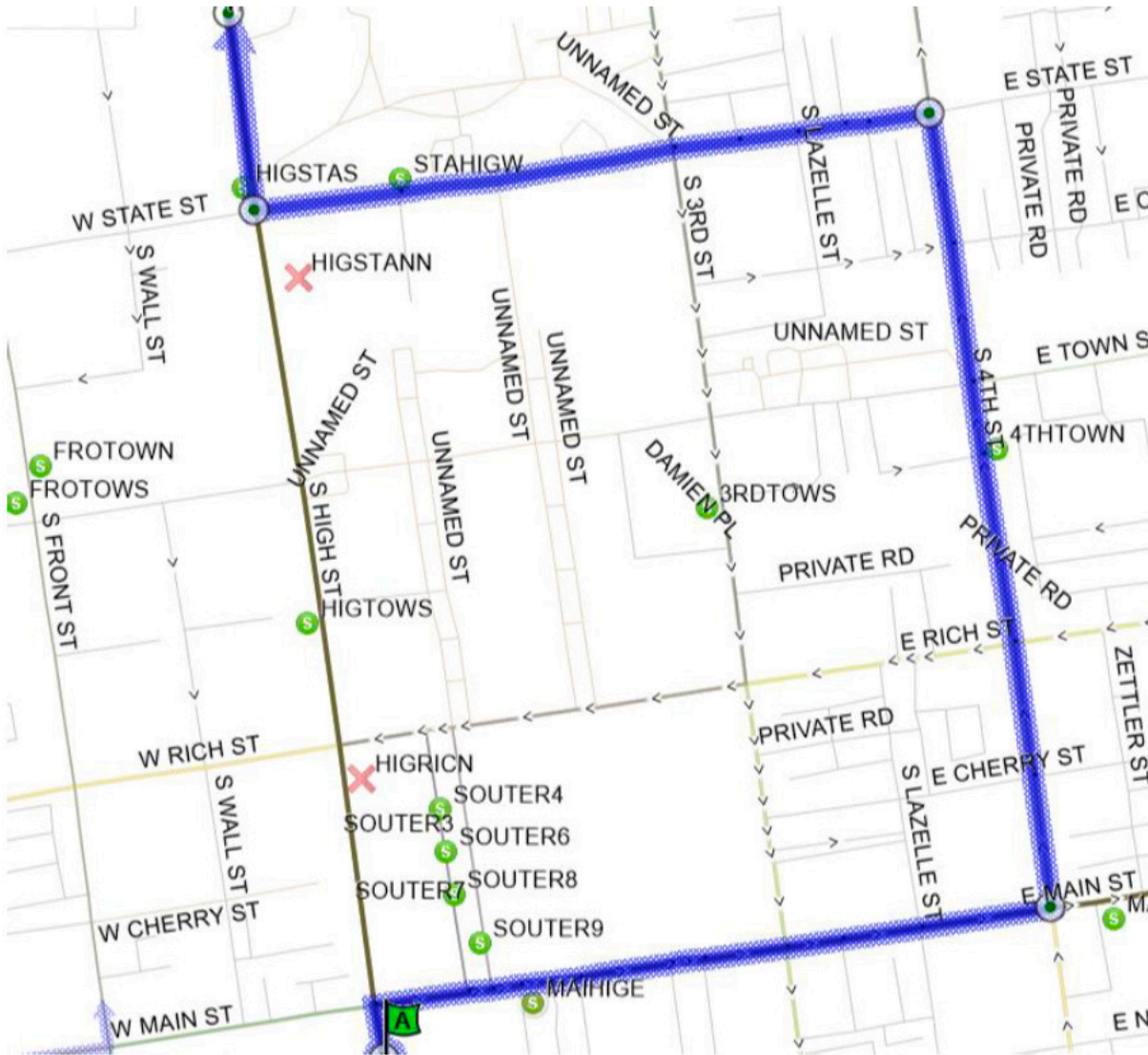
R-S. 3rd St.

L-W. Main St.

OVER ROUTE







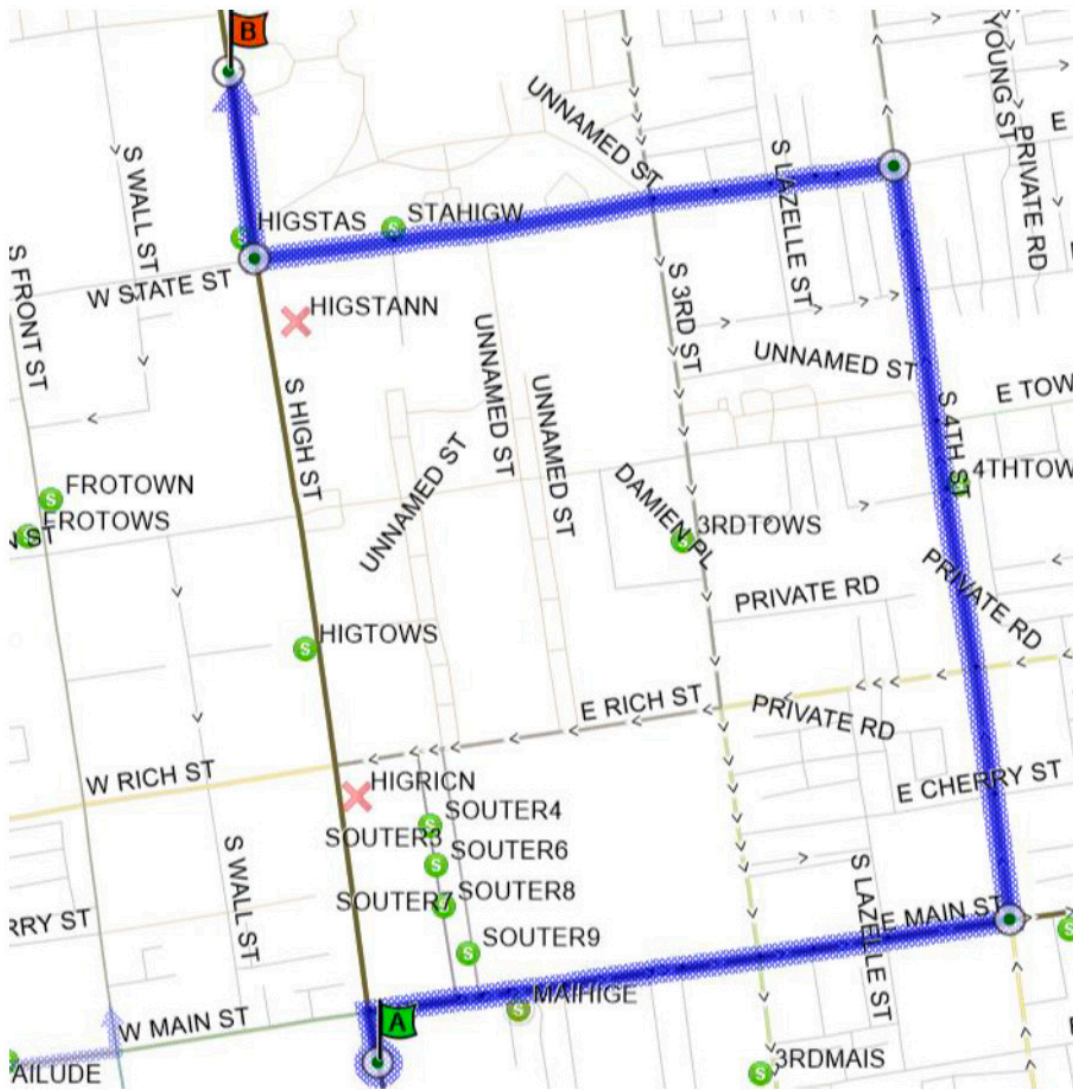
**LINE CMAX NORTHBOUND**

Regular route to High St. & Main St.  
 R-E. Main St.  
 L-S. 4th St.  
 L-E. State St.  
 R-S. High St.  
 OVER ROUTE



**LINE CMAX SOUTHBOUND**

Regular route to N. High St. & Broad St.  
L-E. Broad St.  
R-S. 3rd St.  
L-E. Main St.  
OVER ROUTE



**LINE 102 NORTHBOUND**

Regular route to High St. & Main St.

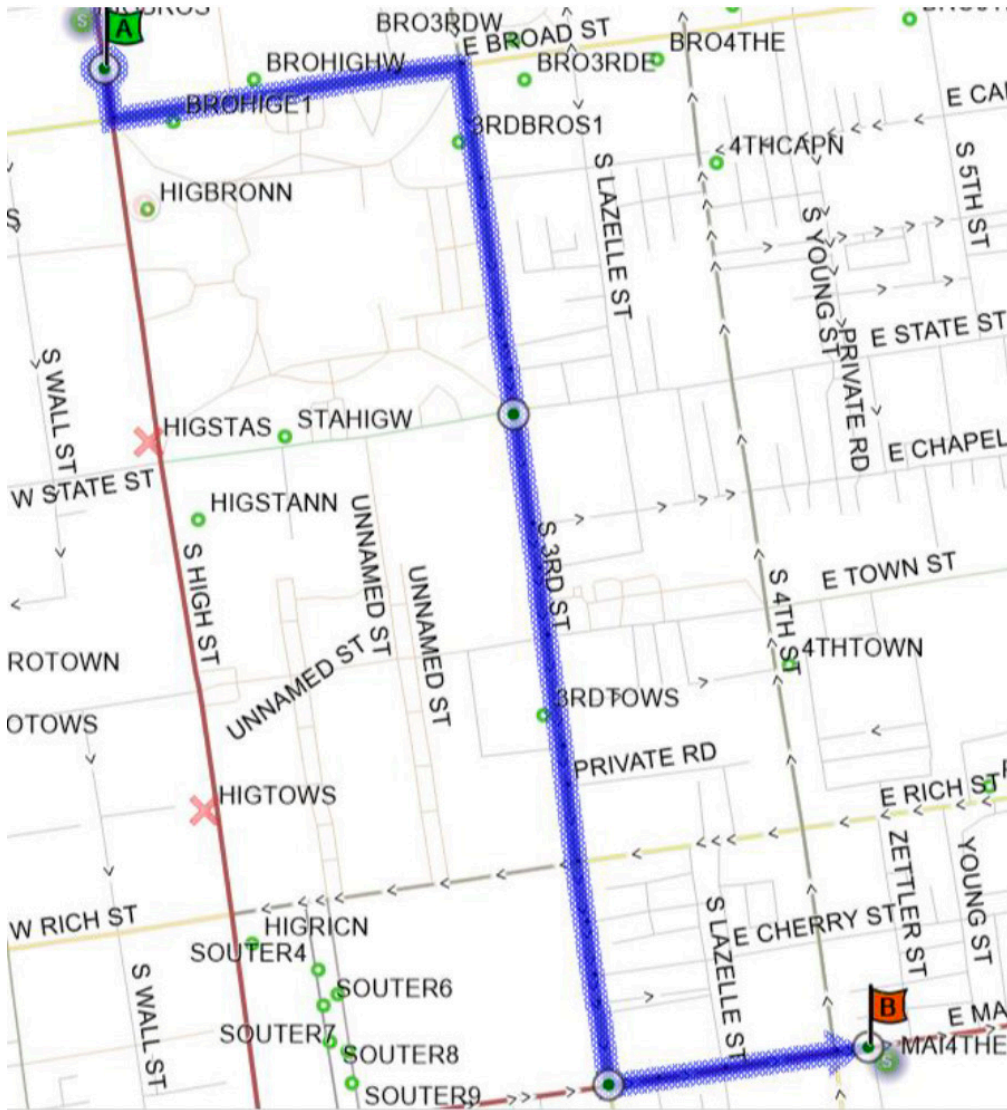
R-E. Main St.

L-S. 4th St.

L-E. State St.

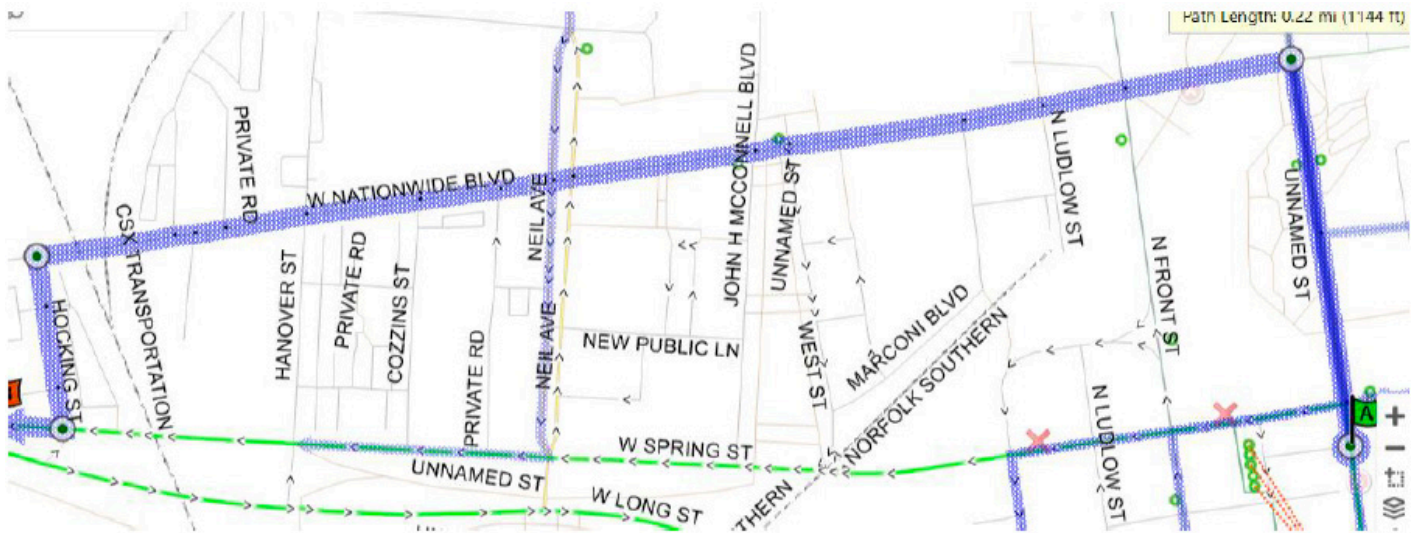
R-S. High St.

OVER ROUTE



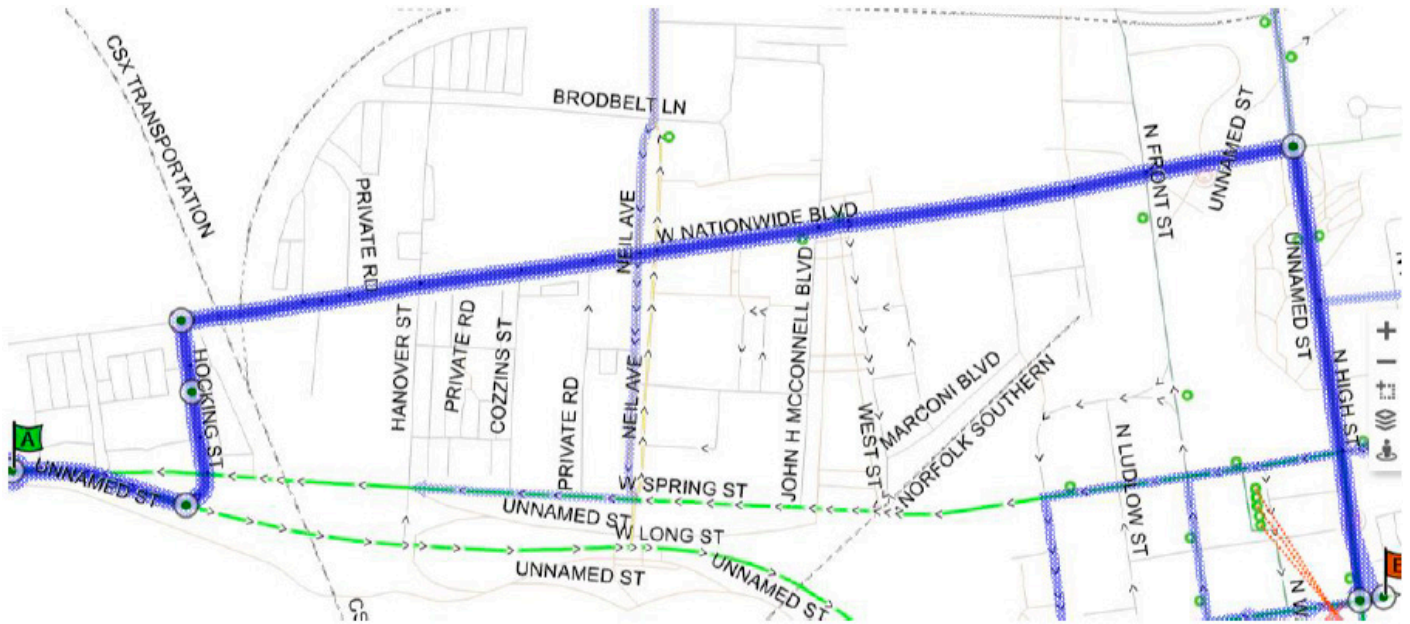
**LINE 102 SOUTHBOUND**

- Regular route to N. High St. & Broad St.
- L-E. Broad St.
- R-S. 3rd St.
- L-E. Main St.
- R-S. Grant Ave.
- R-E. Mound St.
- Layover on Mound St. between Grant Ave. & 4th St.



**LINE ZOO NORTHBOUND**

Regular route to S. High St. & Spring St.  
Continue on High St.  
L-W. Nationwide Blvd.  
L-Hocking St.  
R-W. Spring St.  
OVER ROUTE



**LINE ZOO SOUTHBOUND**

Regular route to Long St. & Hocking St.

L-Hocking St.

R-W. Nationwide Blvd.

R-N. High St.

L-E. Long St.

OVER ROUTE